



Extensions for Leaflet Map

By [hupe13](#)

[Download](#)[Details](#)[Reviews](#)[Installation](#)[Development](#)[Support](#)

Description

Extends the WordPress Plugin [Leaflet Map](#) with Leaflet Plugins and other functions.

Functions

- Create an elevation chart profile of a track. There are also acceleration, slope, speed and tempo chart profiles. You can also place multiple tracks on one map.
- By default Leaflet Map uses tiles from [openstreetmap.org](#) or from the tile servers you configured. You can use more and switch between them.
- Many markers on a map become confusing. You can cluster and shape them.
- You can use Awesome markers.
- You can group the elements on the map by criteria and show/hide them.
- Create a “featured map”.
- Create an overview map with geo-locations provided in the pages and posts.
- Get a tooltip when hovering over an element.
- You can design a choropleth map.
- You can display the map in fullscreen mode.
- Reset the map.
- Gesture handling
- Manage your files for Leaflet Map.
- Help to migrate from [WP GPX Maps](#).
- and more functions.

Included Leaflet Plugins

Leaflet Plugins

- [leaflet-elevation](#): A Leaflet plugin that allows to add elevation profiles using d3js.
- [Leaflet.GeometryUtil](#)
- [Leaflet.i18n](#): Internationalisation module for Leaflet plugins.
- [leaflet-rotate](#): A Leaflet plugin that allows to add rotation functionality to map tiles
- [Leaflet.AlmostOver](#): This plugin allows to detect mouse click and overing events on lines, with a tolerance distance.
- [@tmcw/togeojson](#): Convert KML, GPX, and TCX to GeoJSON.
- [D3](#): Data-Driven Documents
- [Leaflet-providers](#): An extension that contains configurations for various tile providers.
- [Leaflet.Control.Opacity](#): Makes multiple tile layers transparent.
- [Leaflet.markercluster](#): Provides Beautiful Animated Marker Clustering functionality.
- [Leaflet.MarkerCluster.PlacementStrategies](#): Styling Markerclusters.
- [Leaflet.ExtraMarkers](#): Shameless copy of Awesome-Markers with more shapes and colors.
- [Leaflet List Markers](#): A Leaflet Control for listing visible markers in the map.
- [Leaflet.FeatureGroup.SubGroup](#): Grouping of Leaflet elements by options and features.
- [Leaflet.Control.Layers.Tree](#): A Tree Layers Control for Leaflet.
- [Leaflet Control Search](#): Search Markers/Features location by option or custom property.
- [leaflet-choropleth](#): Choropleth plugin for Leaflet (color scale based on value).
- [leaflet.zoomhome](#): Provides a zoom control with a “Home” button to reset the view.
- [leaflet.fullscreen](#): Simple plugin for Leaflet that adds fullscreen button to your maps.
- [Leaflet.GestureHandling](#): A Leaflet plugin that allows to prevent default map scroll/touch behaviours.
- [turf](#): Advanced geospatial analysis for browsers and Node.js

Included Font

- [Font Awesome 6](#)

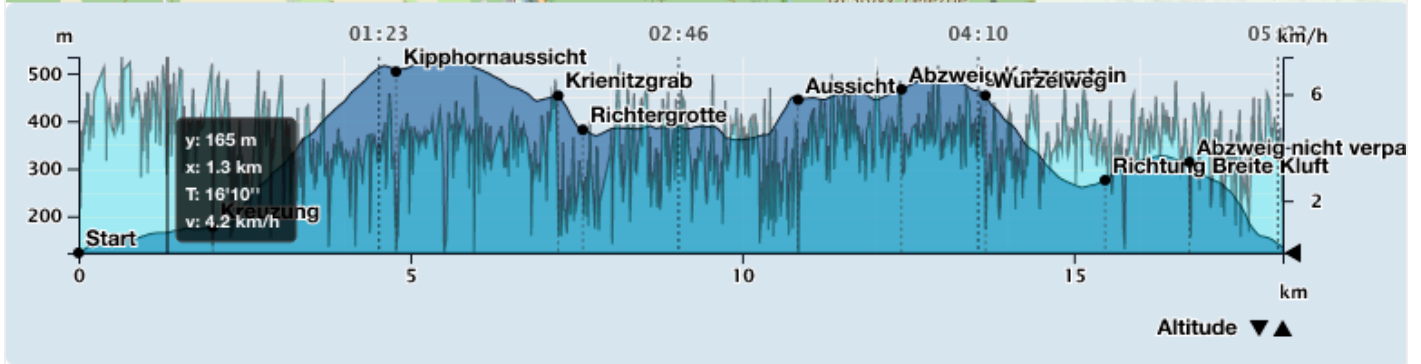
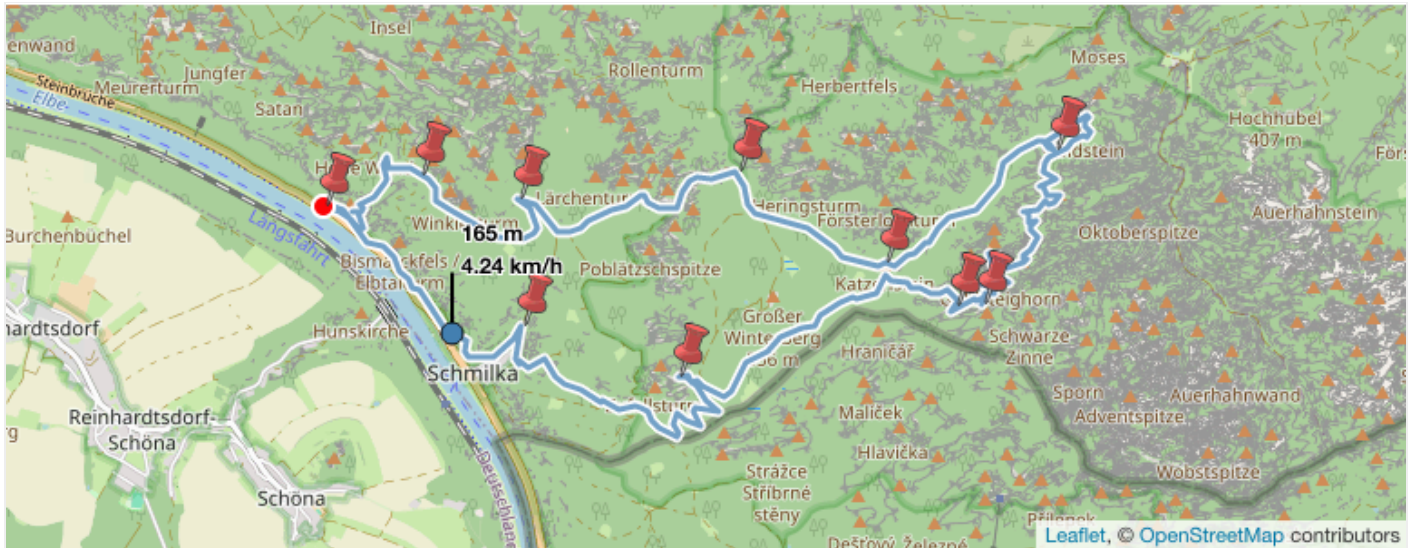
Documentation

Detailed documentation and examples in [German](#) and [English](#).

Thank you

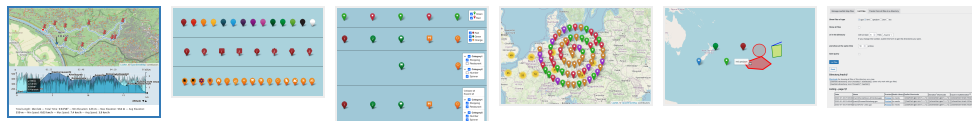
Many thanks to everyone who found errors and provided ideas for new functions.

Screenshots



Total Length: 18.1 km — Total Time: 5:34'56" — Min Elevation: 123 m — Max Elevation: 534 m — Avg Elevation: 359 m — Min Speed: 0.03 km/h — Max Speed: 7.4 km/h — Avg Speed: 3.9 km/h

Track with elevation and speed profiles



FAQ

[Is there a widget or other support for the editor?](#) ▼

[My gpx file is not displayed!](#) ▼

[It doesn't work!](#)



[Apropos GDPR/DSGVO](#)



Contributors & Developers

“Extensions for Leaflet Map” is open source software. The following people have contributed to this plugin.



[hupe13](#)

| | |
|----------------------|--|
| Version | 4.15 |
| Last updated | 2 hours ago |
| Active installations | 2,000+ |
| WordPress version | 6.2 or higher |
| Tested up to | 7.0 |
| PHP version | 8.2 or higher |
| Languages | See all 4 |
| Tags | elevation geojson GPX leaflet marker |

[Advanced View](#)

Ratings

★★★★★ 5 out of 5 stars.

| | | |
|---------|---|----|
| 5 stars | <div style="width: 100%; height: 10px; background-color: #e67e22;"></div> | 23 |
| 4 stars | <div style="width: 0%; height: 10px; background-color: #95a5a6;"></div> | 0 |
| 3 stars | <div style="width: 0%; height: 10px; background-color: #95a5a6;"></div> | 0 |
| 2 stars | <div style="width: 0%; height: 10px; background-color: #95a5a6;"></div> | 0 |
| 1 star | <div style="width: 0%; height: 10px; background-color: #95a5a6;"></div> | 0 |


[Your review](#)

[See all](#)

Support

Issues resolved in last two months:

4 out of 6

A horizontal progress bar with a light green segment on the left and a light gray segment on the right. The green segment represents 4 out of 6 issues resolved.

[View support forum](#)